



Southwish ofrece una variedad de Banners en cuanto a formato y características técnicas, los mismos están presentes a lo largo del Portal y varían según la sección de contenidos en la que se encuentren.

Los banners son de formato integrado es decir que forman parte del diseño de la página y están presentes durante todo el tiempo que los usuarios están visualizando la misma.

Ubicación	Medida	Peso max.	Denominación	
<b>Home</b>	415x60	25 kb	Top	A)
	120x600		Skycraper	B)
	425x60 25kb	25 kb	Big	C)
	120x120 8kb	8 kb	Small	D)
<b>Canal</b>	315x60	18 kb	Top	E)
	300x60	15 kb	Big	F)
	120x120	8 kb	Small	G)
<b>Essential</b>	160x160	20 kb	Medium	H)
	120x120	8 kb	Small	I)
<b>Comer &amp; Dormir</b>	160x160	20 kb	Medium	J)
	120x120	8 kb	Small	K)
	600x330		Micrositio	L)

Por tarifas consulte: [publicidad@southwish.com](mailto:publicidad@southwish.com)



c)

Southwish

Argentina

Far from the world, the best place on earth.

Complete your wishes:

This land is magical: this land has gifts for your adventurous spirit, for your well-deserved leisure, for your great love, for your quest for knowledge, for your dreams.

This beautiful and exceptional land is more than what you have ever imagined. This Southwish cannot be shared.

It offers wonderful landscapes that will take your breath away and an unforgettable natural beauty.

This land is generous and offers you several options: from glaciocovered mountains to flaming red grounds, wide seas, magnificent beaches, gleaming lakes, sublime mountains, colorful and unspoiled, lush and forested, fantastic games, national parks to learn about entire populations, incredible villages, local markets, great dishes out of the world, exceptional wines, the best cultural offers, eco-tourism, unique culture and so on many others as you wish to find out the best offers and enjoy them.

Listen to your heart. This is a great love and make a wish. You can wish for the whole world. What are you going to?

Argentina

Geographical Information Weather Safety

Travel Data

- Flights and how to travel
- How to get
- General data
- Shipping
- Interesting facts
- Who has it used

Ask our experts Southwish

Do you need some help to plan your trip?

d)

Southwish

Argentina

Far from the world, the best place on earth.

Complete your wishes:

This land is magical: this land has gifts for your adventurous spirit, for your well-deserved leisure, for your great love, for your quest for knowledge, for your dreams.

This beautiful and exceptional land is more than what you have ever imagined. This Southwish cannot be shared.

It offers wonderful landscapes that will take your breath away and an unforgettable natural beauty.

This land is generous and offers you several options: from glaciocovered mountains to flaming red grounds, wide seas, magnificent beaches, gleaming lakes, sublime mountains, colorful and unspoiled, lush and forested, fantastic games, national parks to learn about entire populations, incredible villages, local markets, great dishes out of the world, exceptional wines, the best cultural offers, eco-tourism, unique culture and so on many others as you wish to find out the best offers and enjoy them.

Listen to your heart. This is a great love and make a wish. You can wish for the whole world. What are you going to?

Argentina

Geographical Information Weather Safety

Travel Data

- Flights and how to travel
- How to get
- General data
- Shipping
- Interesting facts
- Who has it used

Ask our experts Southwish

Do you need some help to plan your trip?

WINNER

E)





Southwish



**Bariloche & P Lakes**

- Location
- Cost
- Weather
- Accommodation

**Unexpected spots, imposing landscapes, nature in one of its top artistic creations... to answer!**

Rounded by the Andes mountain range, nestled by forested hills and washed by the clear and cold water of its seven lakes, Bariloche has turned into one of the main tourist destinations of the country.

The fishing amenities with its glassy water and the beauty offered by its natural environment combine into a perfect harmony, offering a wide variety of sport activities and the perfect ground for adventures in horseback, water sports, fishing, trekking, mountain biking, skiing, paragliding, horse rides, fly fishing, etc. and turning around the stunning landscape.


In central Bariloche is one of the largest ski resorts of Argentina. In winter it is a real haven of snow, surrounded by huge mountains. Bariloche and surroundings in the summer.


Bariloche: 120 x 120

Bariloche: 400 x 400

Bariloche: 120 x 120

F)





Southwish

Argentina: 120 x 120

Weather: 120 x 120

Accommodation: 120 x 120

Consult our experts

Bariloche: 120 x 120

Bariloche: 120 x 120

Bariloche: 120 x 120

Bariloche: 120 x 120

Bariloche: 120 x 120

Bariloche: 120 x 120

**Unexpected spots, imposing landscapes, nature in one of its top artistic creations... to answer!**

**Bariloche & P Lakes**

Rounded by the Andes mountain range, nestled by forested hills and washed by the clear and cold water of its seven lakes, Bariloche has turned into one of the main tourist destinations of the country.

The fishing amenities with its glassy water and the beauty offered by its natural environment combine into a perfect harmony, offering a wide variety of sport activities and the perfect ground for adventures in horseback, water sports, fishing, trekking, mountain biking, skiing, paragliding, horse rides, fly fishing, etc. and turning around the stunning landscape.

In central Bariloche is one of the largest ski resorts of Argentina. In winter it is a real haven of snow, surrounded by huge mountains. Bariloche and surroundings in the summer.

**San Carlos de Bariloche**

San Carlos de Bariloche is a city in the province of Rio Negro, in the heart of the Patagonian region. Surrounded by lakes and mountains, it is ideal for enjoying the area for sightseeing, walking, climbing and water sports. San Carlos is one of the most important ski centers in South America, named by Argentina as the 42 people Park of the Environment.

The city is worth to visit in winter as well as in summer time, being the activities you can perform different activities, such as fishing, hiking, mountain biking, horse riding and fishing activities. There are beautiful beaches, hot springs, Pique Grande and Villa Turca, where you can surfboard or water ski in the lake. In the winter you can visit the center. The snow-covered area is great in San Carlos. There are lake activities, water sports, fishing, trekking, mountain biking, skiing, paragliding, horse rides, fly fishing, etc. and turning around the stunning landscape.

**San Martín de los Andes**

San Martín de los Andes is located in the province of Mendoza, at the shores of Lake Guala. It is a natural haven of lakes, with peaceful and quiet, surrounded by huge mountains, orchards and farms. It is a beautiful village and tourist resort that attracts visitors with its architecture of wood and stone.

There are many amenities, such as hotels, restaurants and decorations for all ages. In winter, there are many water sports at the Chapareal winter resort, one of the most picturesque in Patagonia, at about 1000 meters from the city. In a scenic landscape you can visit the park at night during the day.

There are other activities that the city offers: fly fishing, fly fishing and high fishing, comprising all the steps (chapters) and at the end of the year you can get the best as well as the best.

There are other beautiful activities, such as the horse rides around the lake, where you can enjoy walking, Lake Malargüe and the two stars, Lake Surmud and the lake. Go to the bridge and lake. Bariloche and surroundings in the summer.

**SIETE LAKES - Band of the Seven Lakes**

The Band of the Seven Lakes is a strip in the provincial road 204 between San Martín de los Andes and San Carlos de Bariloche.

The road (about 120 km long) crosses the park and natural landscape of the park. The park

Bariloche: 120 x 120

Bariloche: 400 x 400

Bariloche: 120 x 120

Bariloche: 120 x 120

Bariloche: 120 x 120

Bariloche: 120 x 120

Bariloche: 120 x 120

Bariloche: 120 x 120

G)

Southwisch

Unexpected spots, imposing landscapes... nature in one of its top artistic creations... be amazed!

**Bariloche, P. Nahuel**

Bariloche is the most important city, marked by its red roofs and marked by the green and blue colors of its surroundings. Bariloche has turned into one of the main tourist destinations of the country.

The largest advantage with its green landscape and the beautiful view of its natural surroundings, combined with a perfect combination of lakes, a wide variety of sport activities and the perfect climate for adventures in summer: horse riding, walking, mountain climbing, fishing, paragliding, horse riding, ice fishing, etc. and hunting around and enjoying the nature.

Bariloche is one of the largest cities of Argentina. In short, it is a real Garden of Eden surrounded by natural resources, certainly one of the most beautiful.

Bariloche 110 x 110

Bariloche 110 x 110

H)

Southwisch

Unexpected spots, imposing landscapes... nature in one of its top artistic creations... be amazed!

**Victoria Island and Arrayanes Forest**

The excursion begins in Puerto Safulo, located at 35 miles from the city in Port of Ushuaia village. You can get there by bus or by car. After a 40 minutes ride by boat through Lake Nahuel Huapi, you disembark in Puerto Anchoa, located in the center of the Island.

**Bluest Port and Cataratas Waterfall - Lake Frías**

Leaving from Puerto Safulo and sailing through Lake Nahuel Huapi, when you enter into the Bluest channel, you can see Cataratas Island, the place where Berio Francisco P. Moreno, the creator of the National Parks, is buried.

**Trenador by Muscardi Lake**

By route 235, starting from Lake Safulo and Muscardi, you reach by the Western Village park.

The boat sails through the green and crystal clear waters of Muscardi Lake up to the Trenador channel. You go to hotel Trenador to have lunch with a view of the mountains.

**International crossing of Lakes**

Once in Villa La Angostura, over the north coast of Lake Nahuel Huapi, you can visit port El Mascardi, port Lake Frías and the chapel La Saúlina.

Going on with the trip and going back to Bariloche, you can climb up Mount Otto, which is the six resort of the VII.

**Big Circuit**

Going to the northwest, you start round Limay river up to the Bahía de San Martín. Lake Trichardo (charismatic valley) and after crossing river Triful, Lago Mascardi and there, you get to the summit of Lake Triful.

Further on, and crossing river Cuyin, Marzano and Limay, and through the white forest, you get to the summit of Lake Triful, a steep of more than 20 meters height and then you get to Villa Triful.

Going on with the trip, you get to port Anchoa, the Portuquela and return by the Road of the Seven Lakes and into La Angostura.

**Mount Otto**

In this mountain, that is a few miles away from the city, the water complex Frías Blancas is located, as well as the old town of the Once County San Carlos, the Derriff shelter and the Otto Mining museum.

1)

**Unexpected sights, imposing landscapes... nature in one of its top artistic creations... be amazed!**

**Wetlands Island and Pampas Forest**  
The wetland 2-2 km in Punta Prieta, located at 10 miles from the city, is one of the best stops. You will get there by boat or by car.  
After a 45-minute ride by boat through Lake Nahuel Huapi, you'll reach the Punta Prieta, located in the north of the Chiloé.

**West Port and Cantaros Waterfall - Lofes Frias**  
Leaving from Punta Prieta and going through Lake Nahuel Huapi, when you enter the West Port, you can see Cantaros Waterfall, the place where the Pampas Forest, known as the heart of the Nahuel Huapi, is located.

**Terraces by Mansarovar Lake**  
By route 310, starting from the National Park, you'll reach the Mansarovar Lake.

Banner: 127 x 120  
Banner: 127 x 120

2)

**Where to eat in Siquozó Falls**

Reserva Dining 02101 | Restaurante dining 04 2101

**Restaurants**

**El Quilón del Fin Quilón**  
Km 2, Ruta 127  
Tel: 42 2439

**Casita - Hotel Estancia**  
Av. 2 Frontón 630  
Tel: 42 24301440

**El Jardín del Espozal Grand Hotel**  
Ruta 127 Km 1, 640  
Tel: 49 8552 Fax: 49 8550

**For more:**

Banner: 127 x 127  
Banner: 127 x 120  
Banner: 127 x 120  
Banner: 127 x 120

K)



The screenshot shows a website for Southwish. The top banner features a restaurant interior with the text 'eat Southwish' and the website URL 'www.southwish.com'. Below the banner is a section titled 'Where to eat in Squaw Falls.' with three small images of waterfalls. To the right of this section is a contact information box with a red border, containing the following text:

Where to eat in Squaw Falls.

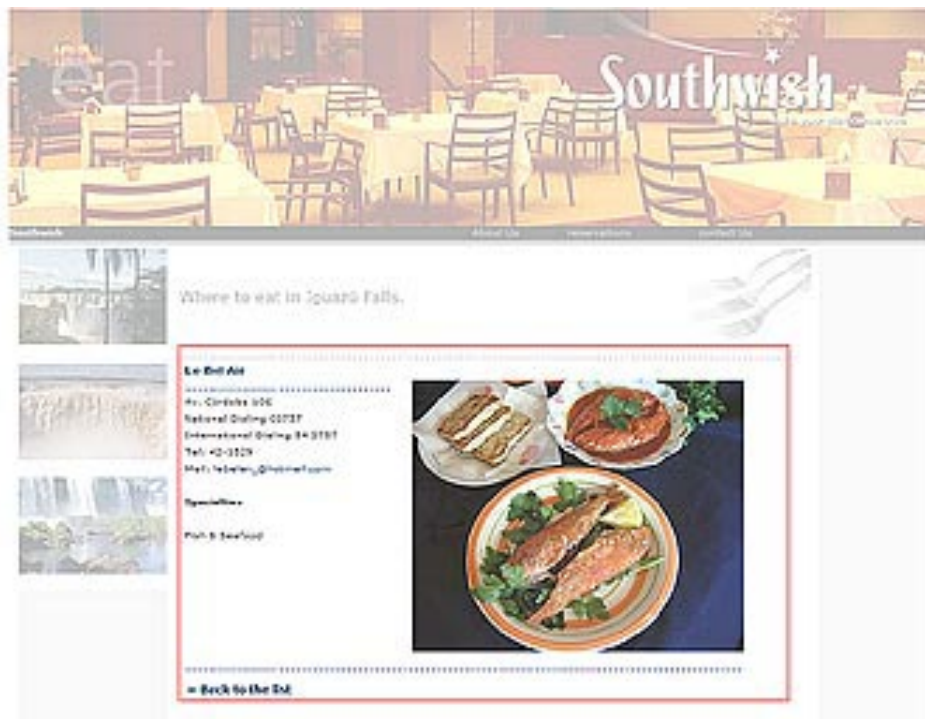
National Dining 001 800 333 3333  
International Dining 001 313 333 3333

Southwish  
11 Squaw Falls Rd. Squaw Falls, WI 54240  
Tel: 800 333 3333

Southwish  
11 Squaw Falls Rd. Squaw Falls, WI 54240  
Tel: 313 333 3333

Southwish  
11 Squaw Falls Rd. Squaw Falls, WI 54240  
Tel: 313 333 3333

L)



The screenshot shows a website for Southwish, similar to the one in K). The top banner features a restaurant interior with the text 'eat Southwish' and the website URL 'www.southwish.com'. Below the banner is a section titled 'Where to eat in Squaw Falls.' with three small images of waterfalls. To the right of this section is a menu box with a red border, containing the following text:


Where to eat in Squaw Falls.

**Let Bill Ask**

.....  
Fr. Circle 500  
National Dining 001 800 333 3333  
International Dining 001 313 333 3333  
Tel: 402 333 3333  
Mail: [bill@billask.com](mailto:bill@billask.com)

**Specialties**

Fish & Seafood



.....  
= Back to the Bill